

This document provides a summary of the water right data in the original consent order for this subfile as well as any amendments and corrections to the consent order. In the event there is a discrepancy between a description of water rights set forth in this document and the specific Court order that determines that right, the specific Court order is controlling.

Subfile No.: **21.27.30.4-A**

Court No.: **CV-WH-03-696**

CID Assessment Number: **552-00-00-00-01**

Date of Filing of Original Consent Order: **November 08, 2004**

Defendants: **IVES FAMILY LTD. PTNSHP**

A. IRRIGATED LANDS (Surface Water & Supplemental Groundwater Combined):

a. **Office of the State Engineer File No(s):** 6, C-00046

b. Priority:

Supplemental Right: C-00046 License December 11, 1947

Surface Water Right: Carlsbad Irrigation District Main Canal: As set forth in Part B of this Appendix.

c. Source:

Shallow Groundwater.

Surface waters of the Pecos River Stream System.

d. Purpose of Use:

For irrigation, and for domestic and livestock watering uses incidental to irrigation use.

e. Point(s) of Diversion:

Well No.: C-00046

Location: As set forth in Part G of this Appendix.

Ditch Name: Carlsbad Irrigation District Main Canal

Location: As set forth in Part G of this Appendix

f. Location and Amount of Irrigated Acreage:

Section 30, Township 21S, Range 27E, N.M.P.M.

Pt. SE¼

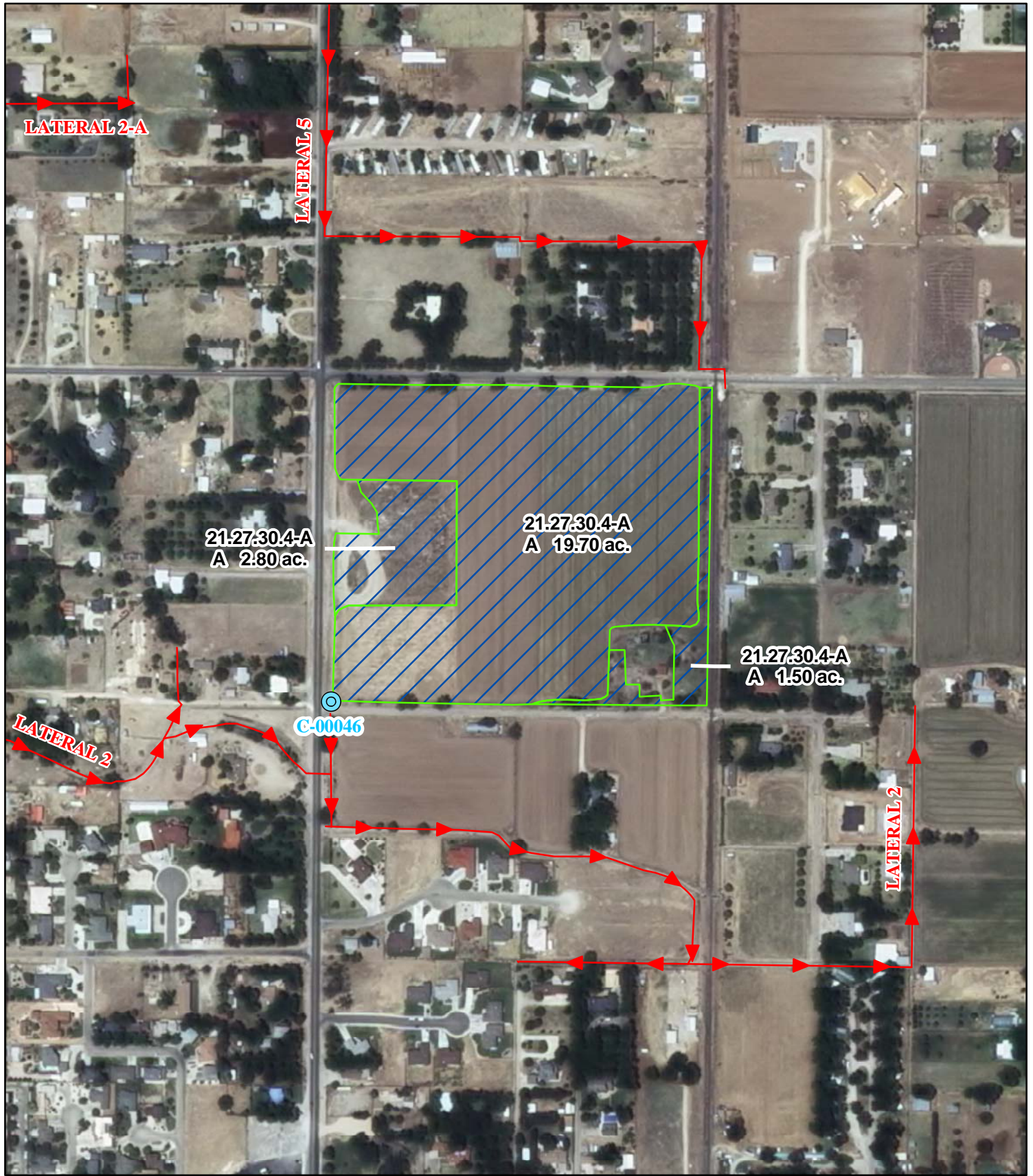
24.00 acres

Total: 24.00 acres (Supplemental)







As shown on the attached revised Hydrographic Survey Map for Subfile No. 21.27.30.4-A, and the CID Section Hydrographic Survey Map Sheet No. 41 (1999-2011), included in Part F of this Appendix, representing the Court record as of the date of the filing of this Decree.

g. Amount of Water:

As set forth in Part B of this Appendix.



Legend

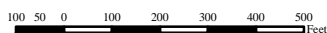
-  Point of Diversion
-  Canals / Ditches
- Tract Boundaries**
-  Surface Water Only
-  Supplemental Groundwater
-  Reservoir / Pond
-  No Right

2009 Digital Orthophotography

Grid Interval = 1000

Scale 1" = 400'

1:4,800



STATE OF NEW MEXICO

Office of the State Engineer

John R. D'Antonio, Jr., P.E., State Engineer

**Pecos River Stream System
Carlsbad Irrigation District**

Hydrographic Survey

Township 21

D.D.

Ives Family Ltd.
Partnership
Subfile 21.27.30.4-A

1/11/2011



PAE